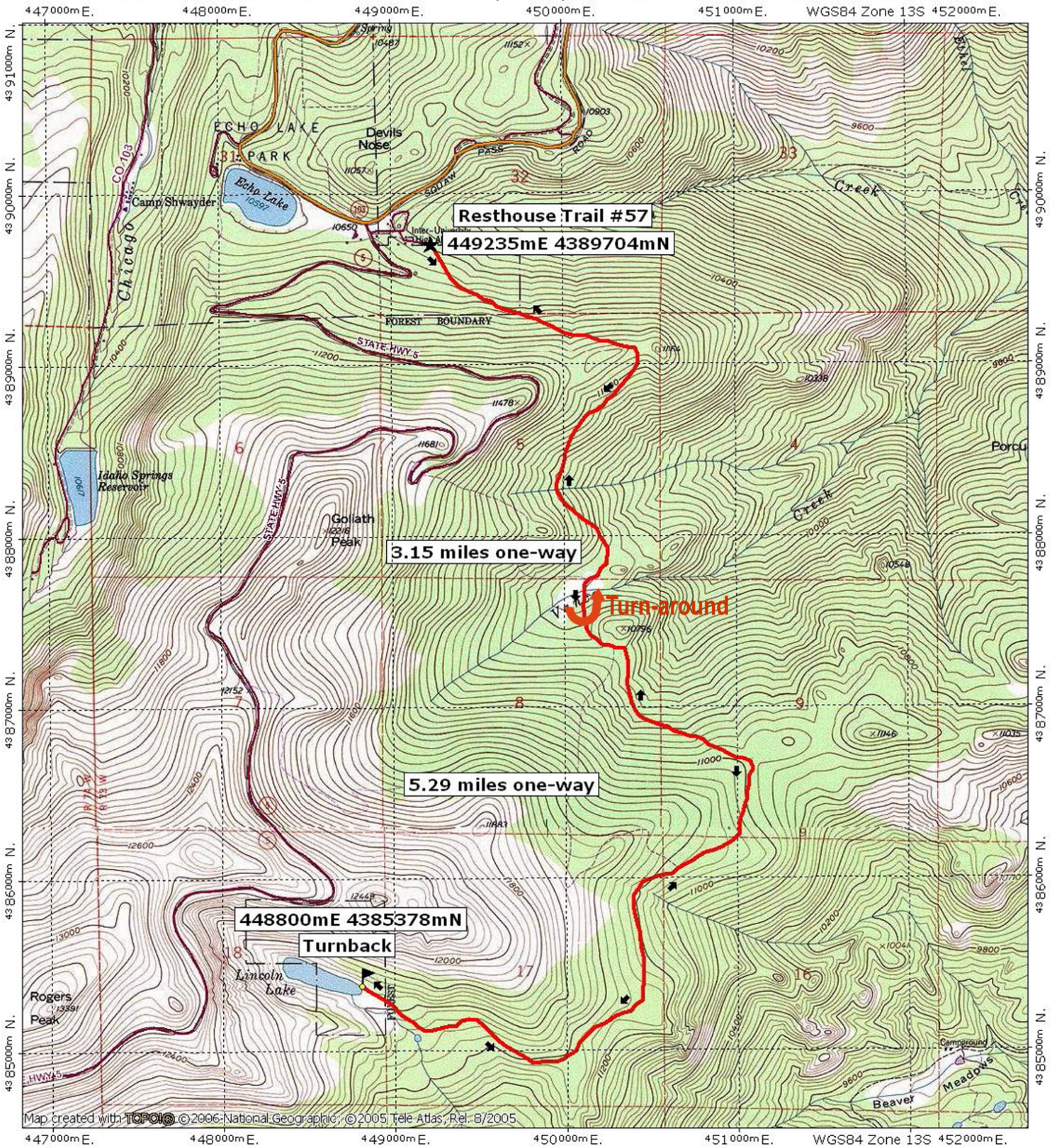
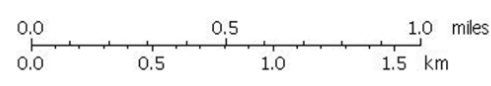
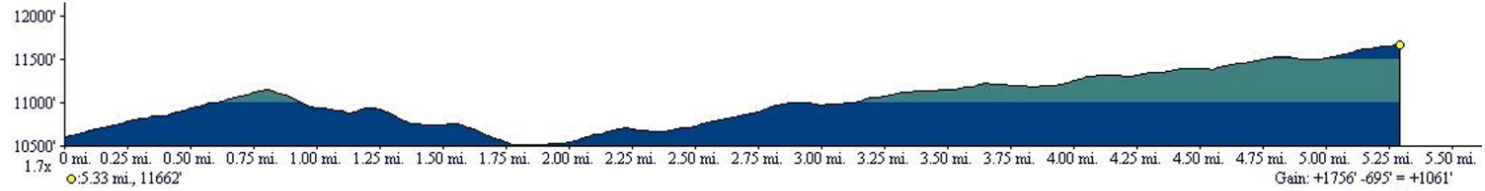


04/24/09 "Resthouse Trail to Lincoln Lake Day Hike.tpo" 427699mE 4502890mN Zone 13T WGS84



Map created with **TOPOIG** ©2006 National Geographic, ©2005 Tele Atlas, Rel. 8/2005



TN ↑ MN
10°
04/24/09